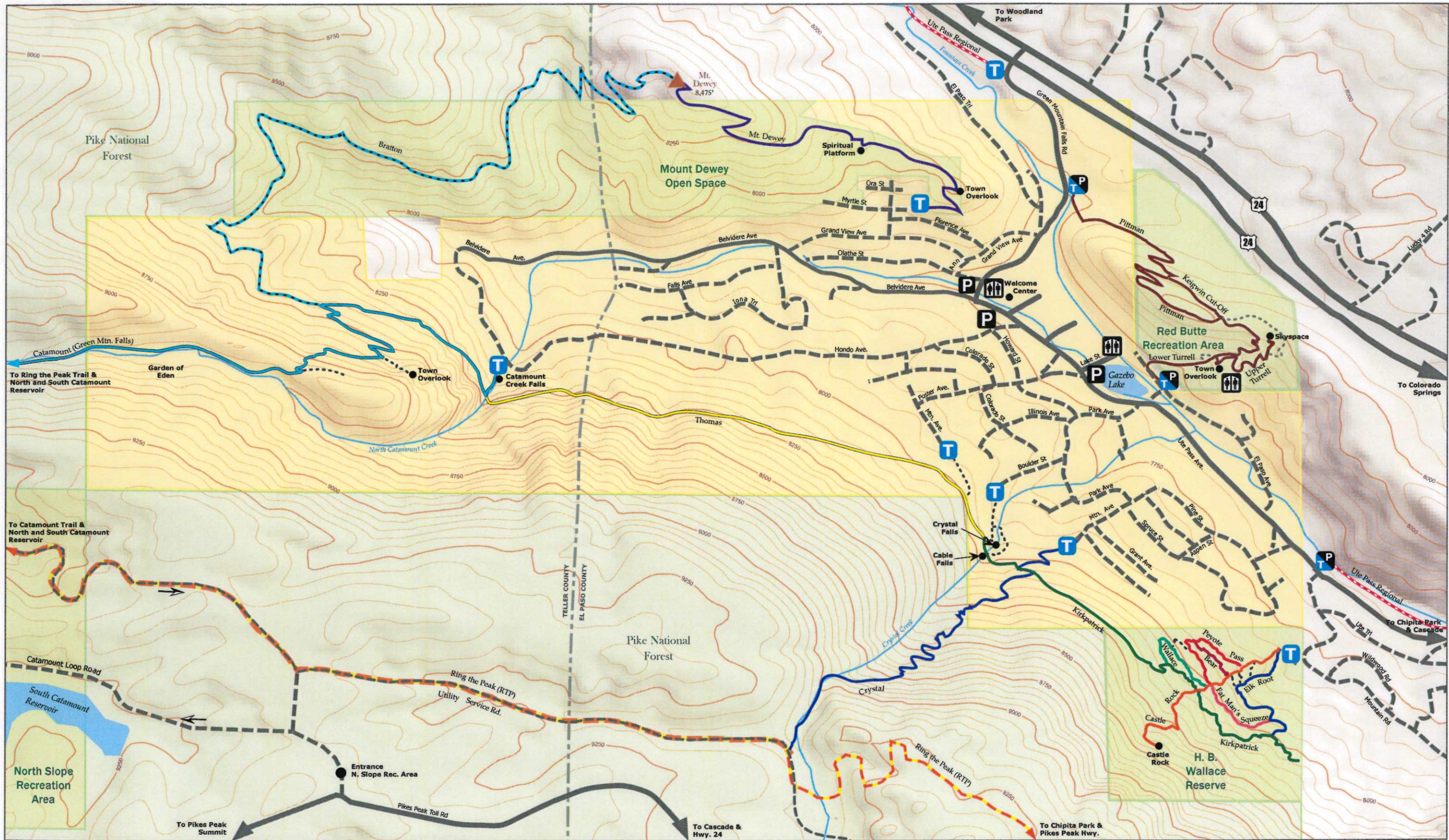



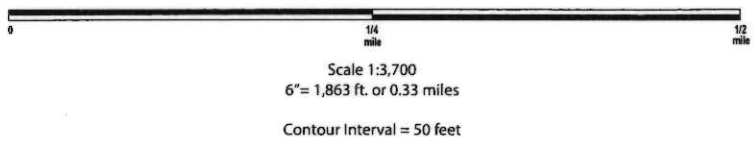
GREEN MOUNTAIN FALLS TRAIL MAP



Map Developed by:



Scan for Digital Map



- GREEN MOUNTAIN FALLS TOWN BDRY.
- OPEN SPACES & RECREATION AREAS
- PIKE NATIONAL FOREST
- PAVED ROADS
- DIRT ROADS
- DIRT ROADS (UTILITY-OWNED)
- T TRAILHEAD
- P PARKING
- P TRAILHEAD & PARKING
- T TRAILS
- T TRAILS (INFORMAL)
- PEAK
- RESTROOMS
- POINT OF INTEREST
- ONE-WAY ROAD

www.PPTrailMaps.com
2023

www.greenmountainfalls.colorado.gov